



MERGE (SOUTH SLIP)

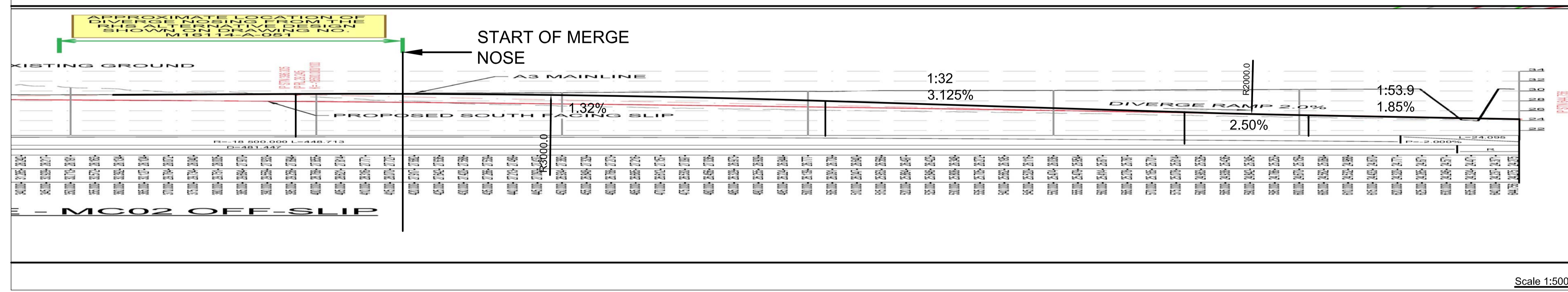


DIVERGE (SOUTH SLIP)

Scale 1:1000



Scale 1:500



Scale 1:500

SCALE 1:1000 @A1

REV	DATE	DESCRIPTION	DRAWN BY	AUTHORISED BY

ISSUE PURPOSE
DRAFT
This drawing is issued solely for the purpose indicated by the original stamp in this box.
No stamp - informative only.

the
the Traffic, Transport & Highway Consultancy

Offices at:
Manchester - St James' Building, Oxford Street, Manchester, M1 6EJ
(Tel 0161 235 8600 - Fax 0161 235 8601)
London - Mayfair Point, 34 South Molton Street, London, W1K 5RG
(Tel 0207 344 9700 - Fax 0207 409 7000)

PROJECT
RHS WISLEY -A3

DRAWING TITLE
COMPARISON TO LONG SECTION A3 SOUTH BOUND SLIP

CLIENT
RHS WISLEY

SCALE AS SHOWN	PAPER SIZE A1	DATE 26.02.20
DRAWN BY UD	AUTHORISED BY MH	FILE REFERENCE M16114-A-074

REVISION
M16114-A-074

Based upon the ORDNANCE SURVEY maps with the permission of the CONTROLLER OF HER MAJESTY'S STATIONERY OFFICE. CROWN COPYRIGHT RESERVED.

Note: The drawing is based on the Pdfs (HE551522-ATK-HSR-OCK03-DR-D-0001 and HE551522-ATK-HSR-OCK04-DR-D-0001) provided by Atkins. The full scale and alignment to be checked with detail topo survey